











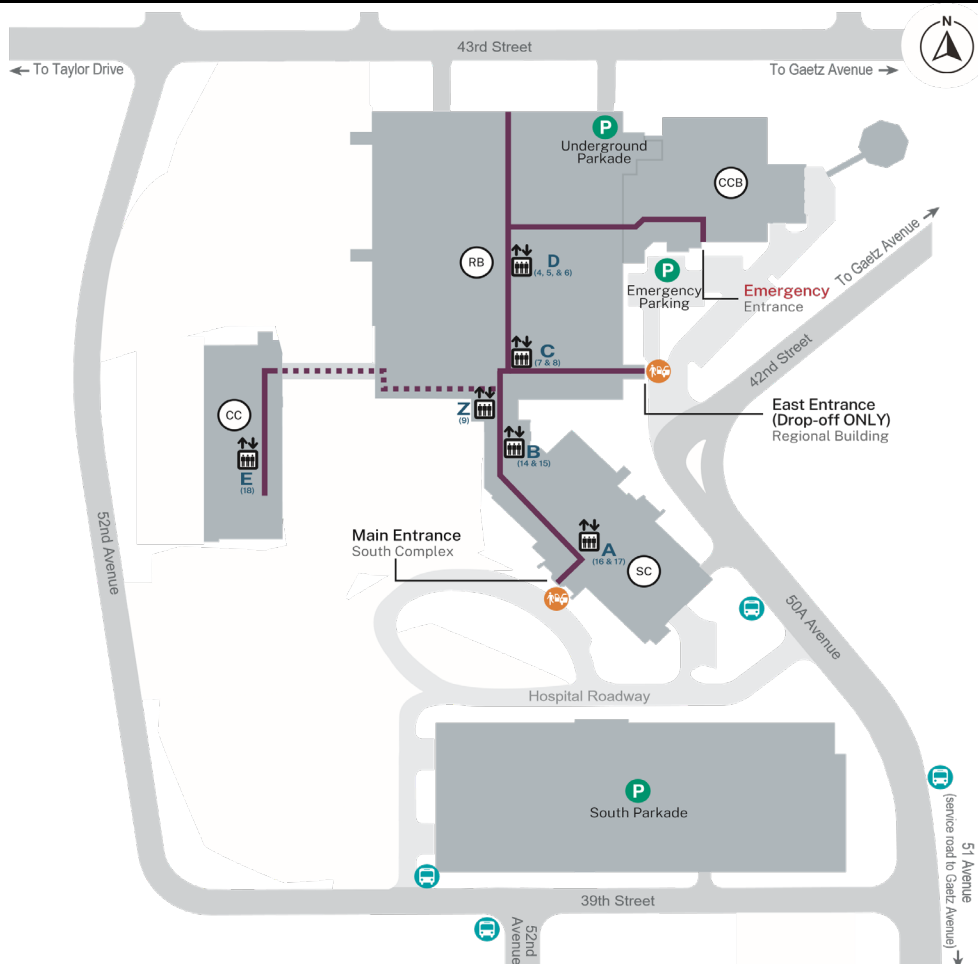
## Red Deer Regional Hospital Centre Site Map

### Legend

-  Elevator
-  Parking
-  Bus stop
-  Public Corridor
-  Cancer Centre Corridor
-  Drop-off / Pick-up

### Building Legend

-  Regional Building
-  Critical Care Building
-  South Complex
-  Cancer Centre



## Use the Best Site Entrance

- Use the Main Entrance or East Entrance.
- Arriving from Taylor Drive, head east on 43<sup>rd</sup> Street. Turn right onto Gaetz Avenue. Turn right onto 42<sup>nd</sup> Street. Continue to 50A Avenue. Turn right onto the Hospital Roadway.
- Arriving from Gaetz Avenue heading north, turn left onto 36 Street, turn right onto 51 Avenue. Continue to 50A Avenue. Turn left onto the Hospital Roadway.
- Arriving from Gaetz Avenue heading south, turn on 42<sup>nd</sup> Street. Continue to 50A Avenue and turn right onto the Hospital Roadway.

## Parking

- The Underground Parkade is the best parking option. Entry available from 43<sup>rd</sup> Street.
- If parking is not available in the Underground Parkade, then use the South Parkade. Entry available from Hospital Roadway.

## Drop-off & Pick-up

- Available at both the Main Entrance and East Entrance.

## Getting to the Regional Building from South Parkade

- From the South Parkade, cross the Hospital Roadway towards the Main Entrance
- From the Main Entrance, turn left and follow the corridor towards the Regional Building.
- Arrive at the Regional Building Main Level.

## Getting to the Regional Building from Underground Parkade

- From the Underground Parkade, use the parkade elevator (elevator C) to get to the Main Level.
- Arrive at the Regional Building Main Level.
- Use elevator C or D to access the remaining floors within the Regional Building.