











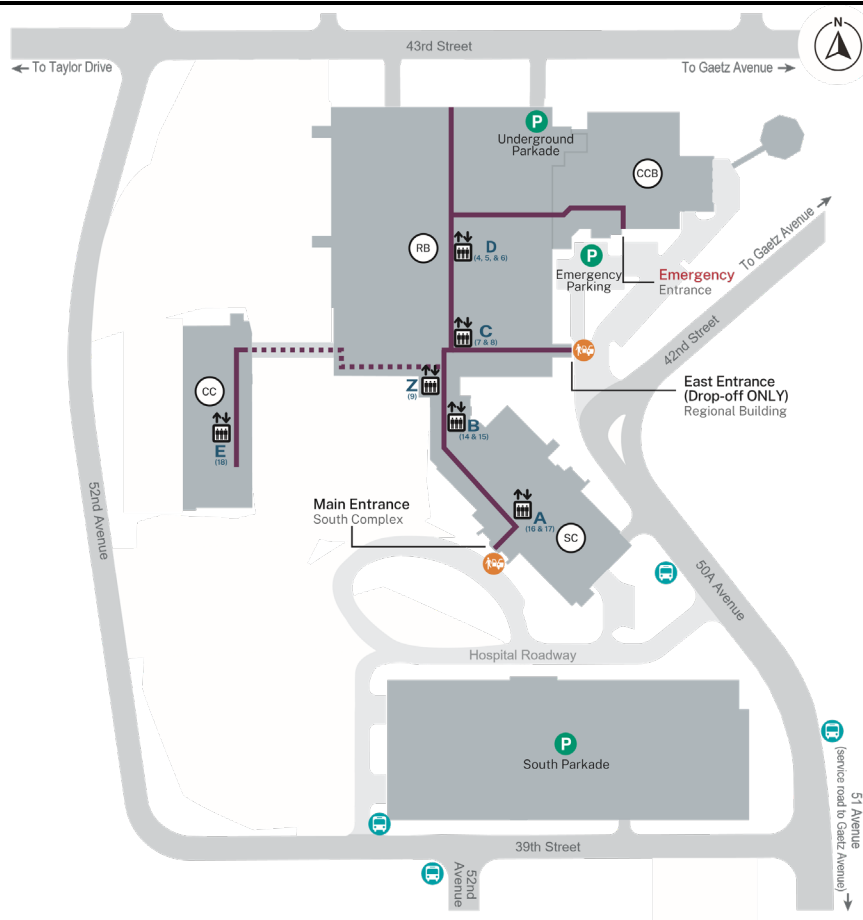
## Red Deer Regional Hospital Centre Site Map

### Legend

-  Elevator
-  Parking
-  Bus stop
-  Public Corridor
-  Cancer Centre Corridor
-  Drop-off / Pick-up

### Building Legend

-  Regional Building
-  Critical Care Building
-  South Complex
-  Cancer Centre



## Use the Best Site Entrance

- Use the Main Entrance
- Arriving from Taylor Drive, head east on 43<sup>rd</sup> Street. Turn right onto Gaetz Avenue. Turn right onto 42<sup>nd</sup> Street. Continue to 50A Avenue. Turn right onto the Hospital Roadway.
- Arriving from Gaetz Avenue heading north, turn left onto 36 Street, turn right onto 51 Avenue. Continue to 50A Avenue. Turn left onto the Hospital Roadway.
- Arriving from Gaetz Avenue heading south, turn on 42<sup>nd</sup> Street. Continue to 50A Avenue and turn right onto the Hospital Roadway.

## Parking

- The South Parkade is the best parking option. Entry available through the Hospital Roadway.
- If parking is unavailable in the South Parkade, use the Underground Parking. Entry available from 43<sup>rd</sup> Street.

## Drop-off & Pick-up

- The Main Entrance is the best option. Accessible through the Hospital Roadway.

## Getting to the South Complex from South Parkade

- From the South Parkade, cross the hospital roadway towards the Main Entrance.
- Arrive at the South Complex Main Level.
- Take Elevator A to access the remaining floors within the South Complex.

## Getting to the South Complex from Underground Parkade

- From the Underground Parkade, take the parkade elevator (elevator C) to the Main Level.
- Enter the Main Level of the Regional Building.
- From the elevator bank, turn left down the corridor.
- Follow the signs to the South Complex to arrive at the South Complex Main Level.
- Take Elevator A to access the remaining floors within the South Complex.